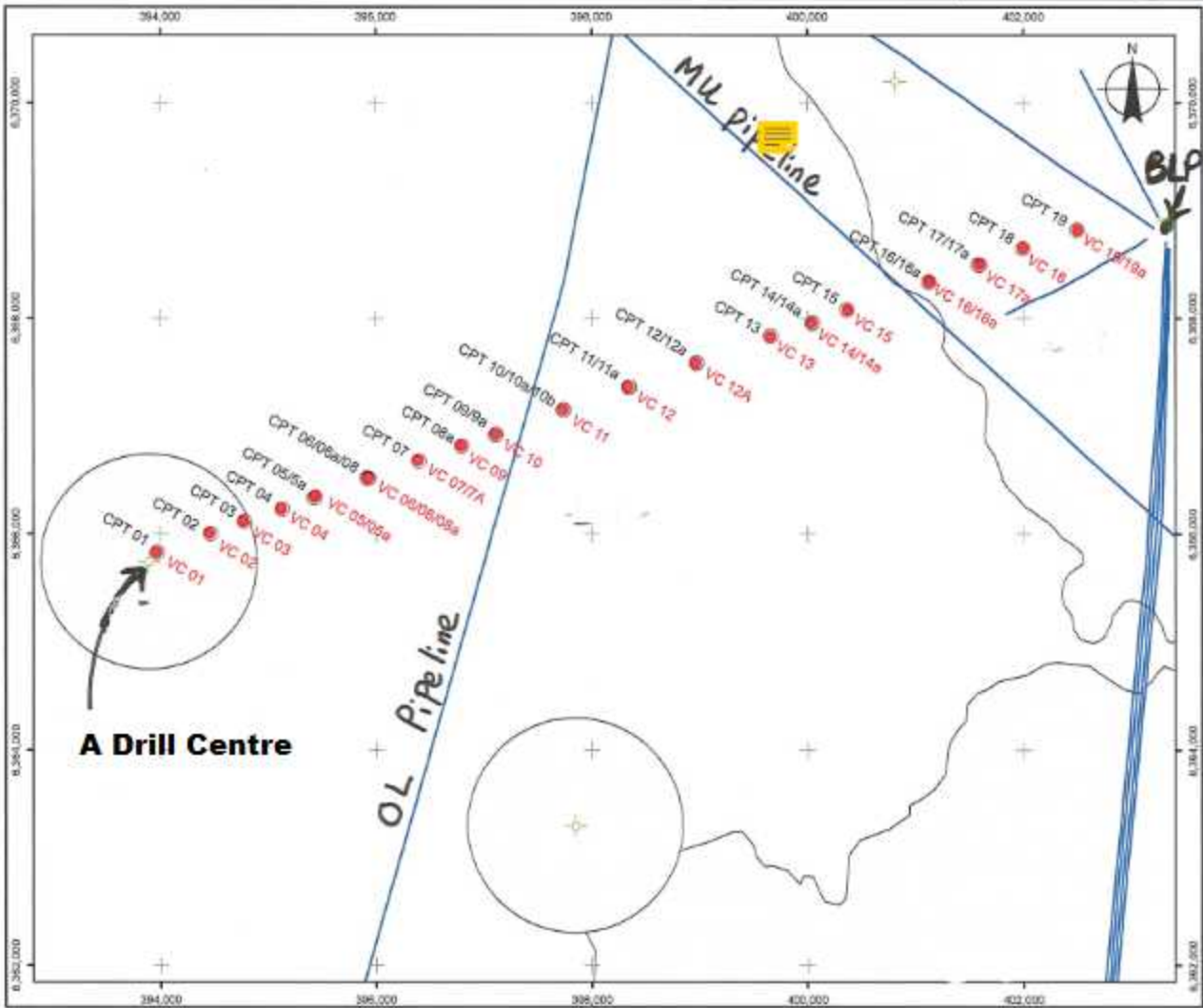


Geotechnical Location Map

A Drill Centre




A Drill Centre

- Legend
- Vibrocone
 - CPT
 - ✦ Well
 - Pipeline
 - Hydrocarbon Field

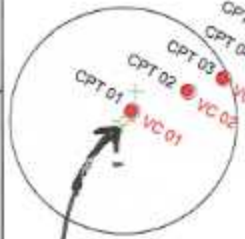
Datum: European Datum 1950
Ellipsoid: International 1924
Projection: UTM 31N (3°E)

Data Sources: UK Deal

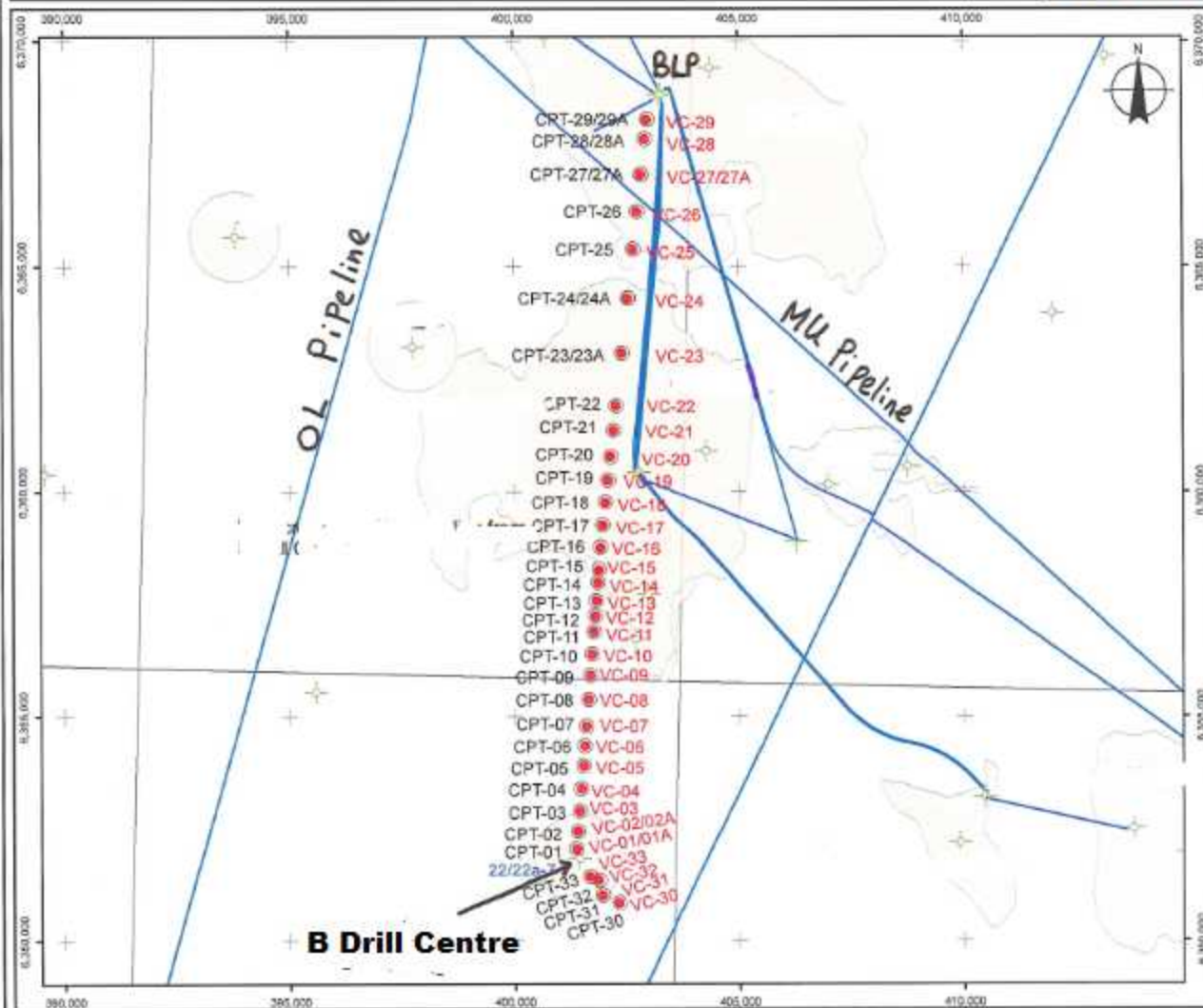
Scale: 1:50,000 Drawn at A4



A Drill Centre



Geotechnical Location Map : **B Drill Centre**



- Legend**
- Viscore
 - CPT
 - ✦ Well
 - Pipeline
 - Hydrocarbon Field

Datum: European Datum 1950
 Ellipsoid: International 1924
 Projection: UTM 31N (3°E)

B Drill Centre

Data Sources: UK Deal

Scale: 1:120,000 Drawn at A4

